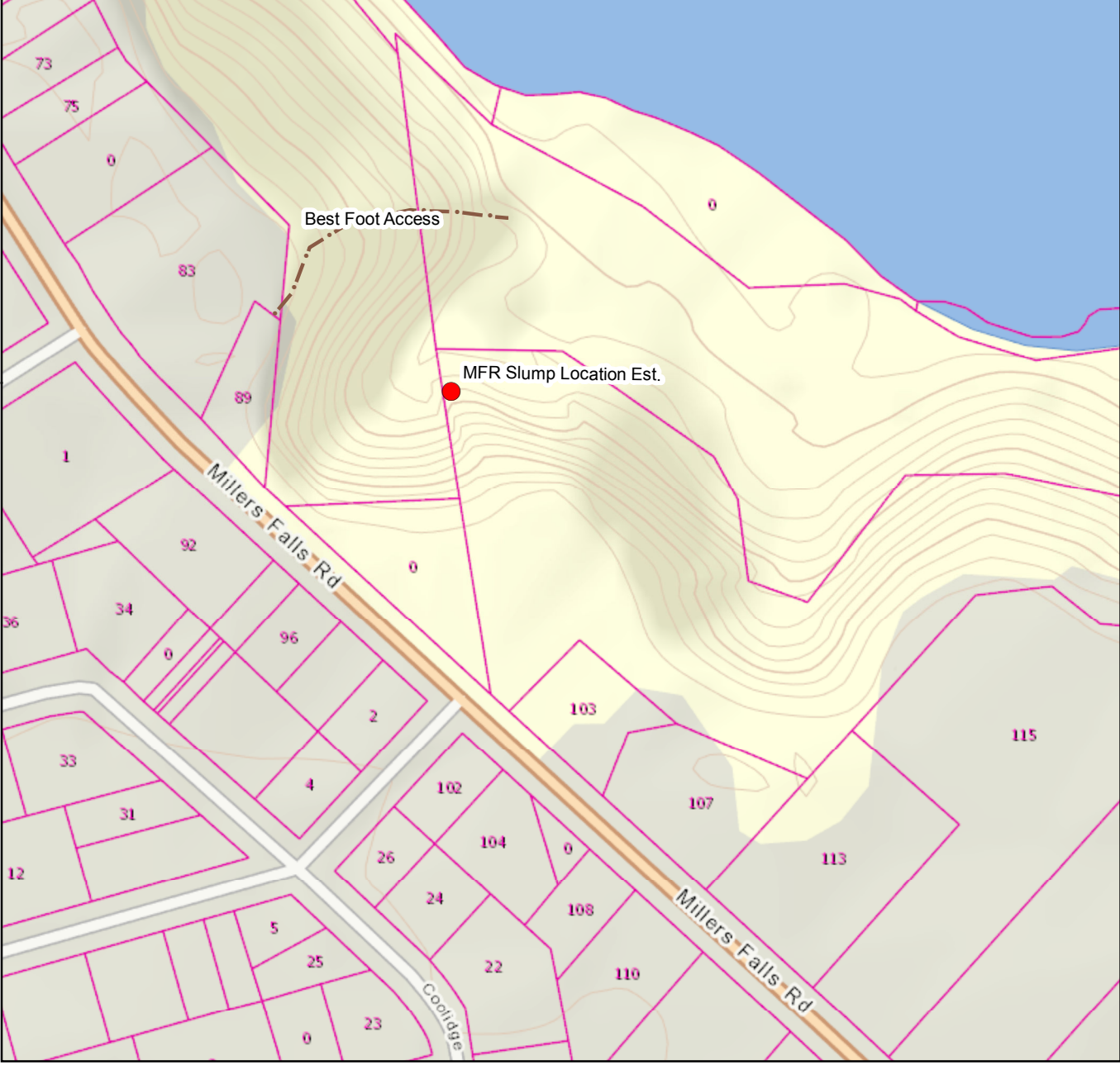
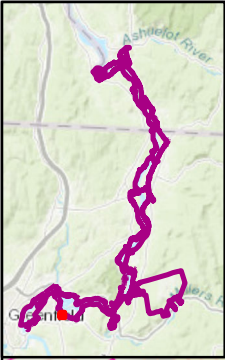


Service Layer Credits: MassGIS
 Sources: Esri, HERE, Garmin, Intermap, increment P Corp., GEBCO, USGS, FAO, NPS, NRCAN, GeoBase, IGN, Kadaster NL, Ordnance Survey, Esri



Legend		Generic Real Estate Points Access Trail Other	Access Road Other
License/Encroachment TYPE Agricultural Camp Dock Dock and Landscape	Landscape Other Short Term Signage Unlicense Use Water Withdrawal		
		Access Routes <all other values>	ROUTE_TYPE Access Road

Millers Falls Rd. Slough

Service Layer Credits: MassGIS
 Sources: Esri, HERE, Garmin, Intermap, increment P Corp., GEBCO, USGS, FAO, NPS, NRCAN, GeoBC, Swisstopo, Swatch, IGN, Ordnance Survey, Esri




Legend		Generic Real Estate Points Access Trail Other
License/Encroachment TYPE Agricultural Camp Dock Dock and Landscape	Landscape Other Short Term Signage Unlicense Use Water Withdrawal	
		Access Routes <all other values> ROUTE_TYPE Access Road

Millers Falls Rd. Slough

Delta 5/2014

Write a description for your map.

Legend

 Feature 1

Google Earth




100 ft

Delta 10/2018

Write a description for your map.

Legend

 Feature 1

Google Earth



100 ft





