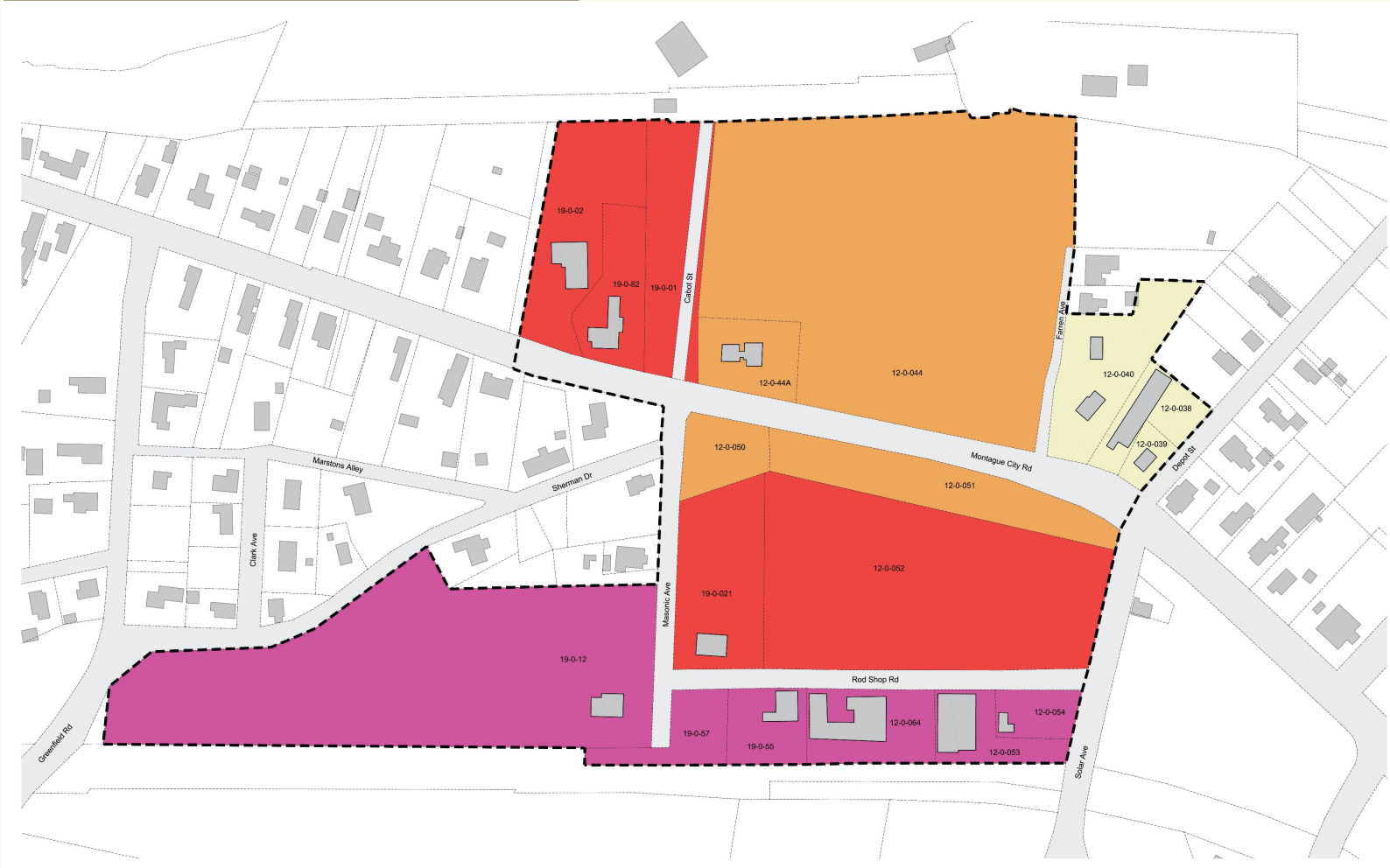









# Existing Zoning Map

## Zoning Overview:



-  Village Center Mixed-use District (MU-VC)
-  Central Business (CB)
-  Historic Industrial (HI)
-  Neighborhood Business (NB)
-  Boundary





# Proposed Zoning Map Changes

Farren Neighborhood Zoning & Design Guideline Project

