

1 inch = 100 Feet



CAI Technologies
Precision Mapping. Geospatial Solutions.

www.cai-tech.com

October 7, 2025







5 XXfYgg.ÁÌ ÁÖÇ^} ~ ^ÁÖ

DUFWR. À€I ÈÈÈÈI F

Ck bYf. 'T [} cæ* ^ ÁÒ& [} [{ æÁ

Ö^ç^|[] { ^} o~~æ~~ å~~Q~~ã[•] d~~æ~~Â[] [|æā }

@bX'5fYU.Á€ËÍ Ğ Ą&!^●

- | | | | |
|--|---------------|---|---------------------|
| | Property Line | | Buildings (MassGIS) |
|  | Public Road |  | Public Road |
|  | RoadNotPar |  | Water-poly |

Data shown on this map is provided for planning and informational purposes only. The municipality and CAI Technologies are not responsible for any use for other purposes or misuse or misrepresentation of this map.